







-  Gravity Intake
-  Lift Pump Intake
-  Dams
-  Conveyance Waterways
-  SLDMWA Conveyance
-  CVPIA Refuges

Map created 1/20/2016 by spaine, CDFW
 Map data is not the official representation of any of the information included and is made available to the public solely for informational purposes. No guarantee or warranty is expressed or implied in terms of data accuracy or legitimacy.
 T:\Water_Branch\Projects\Statewide_Water_Planning\Conveyance\Mendota CVPIA Conveyance with WD (mid-zoom) V3.mxd
 Map Credits: CDFW, USBR, USGS, USFWS, Sources: Esri, HERE, DeLorme, TomTom, Intermap, increment P Corp., GEBCO, USGS, FAO, NPS, NRCAN, GeoBase, IGN, Kadaster NL, Ordnance Survey, Esri Japan, METI, Esri China (Hong Kong), swisstopo, MapmyIndia, © OpenStreetMap contributors, and the GIS User Community